

## UNIQUE BENEFITS




Reduce your  
processing times.



Better control  
your project schedules.



Increase your  
bottom line.



## CORRELATOR3D™

Perform photogrammetry  
at faster speeds and  
with higher accuracies.



## FLEXIBLE PRICING

Monthly, yearly,  
and permanent

UAV, medium format,  
satellite or full

Node-locked or floating

## GET STARTED

Free trial  
or  
free processing

[www.simactive.com](http://www.simactive.com)



**simactive**  
HIGH-END PHOTOGRAMMETRY SOFTWARE  
**CORRELATOR3D™**

## ALL SENSORS



All cameras and sensors including infrared and multispectral.



Phase One, Ultracam, DMC, ADS, RCD30, multi-camera setups, scanned films, Lidar.



Any satellite with associated RPCs.

## RAPID PROCESSING

Statistics from raw data to final results on one PC



300 images  
20 megapixels  
3cm GSD

17  
minutes

## LEADING TECHNOLOGY

Fast processing on GPUs and multi-core CPUs.

Unlimited number of images.

Survey-grade accuracy with detailed reports.

Powerful user interface.

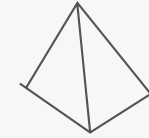
Boost computing power using multiple PCs.

## EXCEPTIONAL ACCURACY FOR MANY INDUSTRIES

Surveying  
Construction  
Agriculture

Mining  
Forestry  
Emergency Response

## FLEXIBLE WORKFLOW



Aerial triangulation



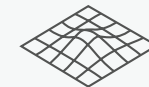
Point clouds



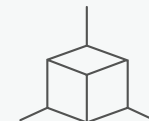
Digital surface models (DSM)



Digital terrain models (DTM)



Orthomosaics



3D models